

EJTU Cast & Blast Trip Planning Information Sheet

Trip Dates: Saturday, April 29th through Sunday April 30th.

Make sure you have the following:

- New York State Fishing License (Get the Salt Water Stamp, it's free)
- Fishing gear.
- Shotgun (or rental at Catskill Pheasantry)
- Ammo - 100 shells per shooter (4 boxes of 25 shells)
- Eye protection (Sun glasses would work)
- Ear Protection (I will have ear plugs if you forget)
- Spare clothing & Personal items (for overnight stay at Catskill Pheasantry)

Agenda:

Saturday, April 29th:

Meet at the Catskill Fly Fishing Museum @ 7:00 am (Address = 1031 Old Route 17, Livingston Manor, NY 12758) Directions Below.

We will fish the Willowemoc in the morning at:

- The Museum stretch
- The Powerline
- Hazel Street Bridge

Around 12:00 noon: Lunch in Roscoe, NY

We will fish the Beaverkill in the afternoon at:

- Lower Mountain Pool
- Barnhardt pool
- Sunoco pool

Around 6:00 pm (or later if the fishing's good) we will have dinner at the restaurant near the Sunoco pool.

After dinner, travel to Catskill Pheasantry: (Address: 374 Neer Rd, Long Eddy, NY 12760, Phone:(845) 887-4487) Directions below.

We have sleeping arrangements at the Lodge. Hang out and tell fish stories. . . .

Sunday, April 30th:

8:00 am Have breakfast at Catskill Pheasantry.

9:00 am - 11:00 - Shoot sporting clays at Catskill Pheasantry.

11:00 am – Depart for home, or more fishing.

NOTE: MAKE SURE WE HAVE YOUR CELL PHONE NUMBER SO WE CAN STAY IN TOUCH IN CASE WE GET SEPARATED.



Drive 103 miles, 1 h 42 min

Directions from Bergen County to Catskill Fly Fishing Center and Museum

Bergen County

NJ

Take NJ-17 N, I-87 N, US-6 W and NY-17 W to Debruce Rd in Rockland. Take exit 96 from NY-17 W

101 mi / 1 h 38 min

1. Head **southwest** on **Garden State Pkwy** 1.9 mi

2. Take exit **159** to merge onto **I-80 E** 1.3 mi

3. Take exit **62A-62B** toward **Saddle Brook/Saddle River Rd/Garden State Pkwy** 0.3 mi

4. Keep **right** at the fork to continue toward **Garden State Pkwy** 0.6 mi

5. Keep **left** and merge onto **Garden State Pkwy** 2.9 mi
 Toll road

6. Take exit **163 N** on the **left** to merge onto **NJ-17 N** 12.8 mi
 Partial toll road

7. Take the **New Jersey 17 N/Interstate 287 N** exit on the **left** toward **Interstate 87/NY Thruway** 0.1 mi

8. Keep **left** at the fork, follow signs for **I-287 N/I-87/NJ-17 N/NY Thruway** and merge onto **I-287 N/NJ-17 N** 0.8 mi
 Entering New York

9. Take the exit on the **left** onto **I-87 N/NY-17 N** toward **Albany** 14.3 mi
 Continue to follow I-87 N
 Partial toll road

10. Keep **right** at the fork to continue on **I-87**, follow signs for **US 6/New York 17/Harriman** 0.5 mi
 Toll road

11. Take exit **16** for **New York 17 W** toward **U.S. 6/Harriman** 0.9 mi
 Toll road

- ↑
 12. Continue onto **NY-17 W**
⚠ Toll road

1.1 mi
- ↑
 13. Continue onto **NY-17 W/US-6 W**

12.2 mi
- ↑
 14. Continue onto **NY-17 W**

50.6 mi
- ↘
 15. Take exit **96** toward **Livingston Manor**

0.2 mi

Drive to Old Rte 17

2.4 mi / 4 min

- ↘
 16. Turn **right** onto **DeBruce Rd**

0.4 mi
- ↘
 17. Turn **right** onto **Old Rte 17/Rock Ave**
i Continue to follow Old Rte 17
i Destination will be on the left

2.0 mi

📍 Catskill Fly Fishing Center and Museum

1031 Old Route 17, Livingston Manor, NY 12758

These directions are for planning purposes only. You may find that construction projects, traffic, weather, or other events may cause conditions to differ from the map results, and you should plan your route accordingly. You must obey all signs or notices regarding your route.

Map data ©2015 Google




Drive 14.1 miles, 31 min


Directions from Roscoe, NY to 374 Claude Neer Rd


o Roscoe, NY


Follow Tennanah Lake Rd and Hankins Rd to Friedenstien Rd in Fremont


9.8 mi / 18 min


-  1. Head **southeast** on Old Rte 17 toward Stewart Ave 141 ft

-  2. Turn **right** onto Stewart Ave 0.2 mi

-  3. Continue onto Stewart Brook Rd 0.1 mi


-  4. Turn **right** onto Riverside Dr 0.3 mi


-  5. Continue onto Tennanah Lake Rd 3.2 mi


-  6. Continue onto Hankins Rd 6.0 mi


Continue on Friedenstien Rd. Take Friedenstein Rd, Morris Turk Rd and Neer Rd to Claude Neer Rd in Hancock


4.3 mi / 13 min



-  7. Sharp **right** onto Friedenstien Rd 0.8 mi

-  8. Continue onto Friedenstein Rd 1.0 mi

-  9. Continue straight onto Morris Turk Rd 1.3 mi

-  10. Turn **right** onto Basket Rd 0.1 mi

-  11. Turn **left** onto Neer Rd 1.0 mi

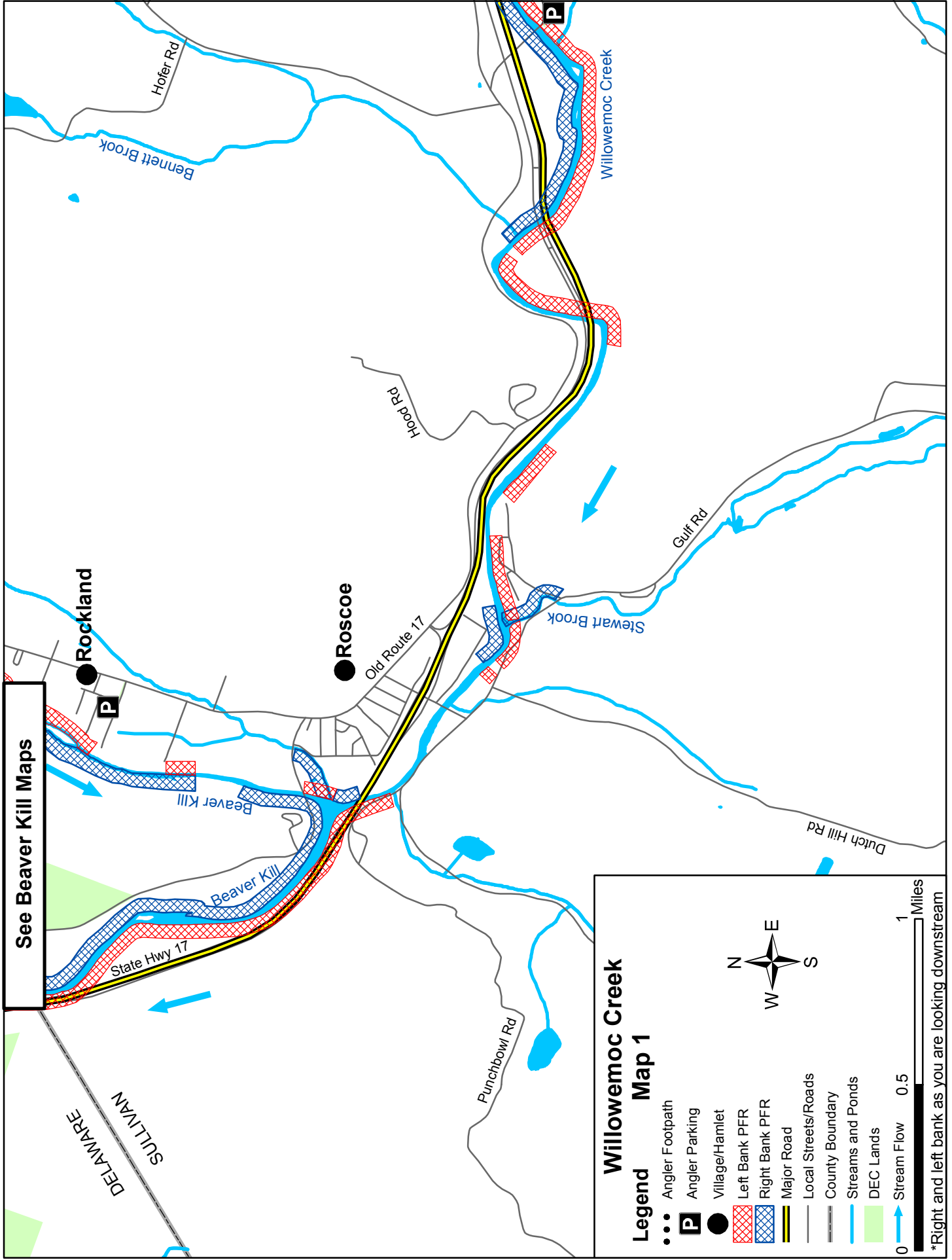
-  12. Continue onto Claude Neer Rd 141 ft
 Destination will be on the right

o 374 Claude Neer Rd

Long Eddy, NY 12760

These directions are for planning purposes only. You may find that construction projects, traffic, weather, or other events may cause conditions to differ from the map results, and you should plan your route accordingly. You must obey all signs or notices regarding your route.

Map data ©2015 Google



See Beaver Kill Maps

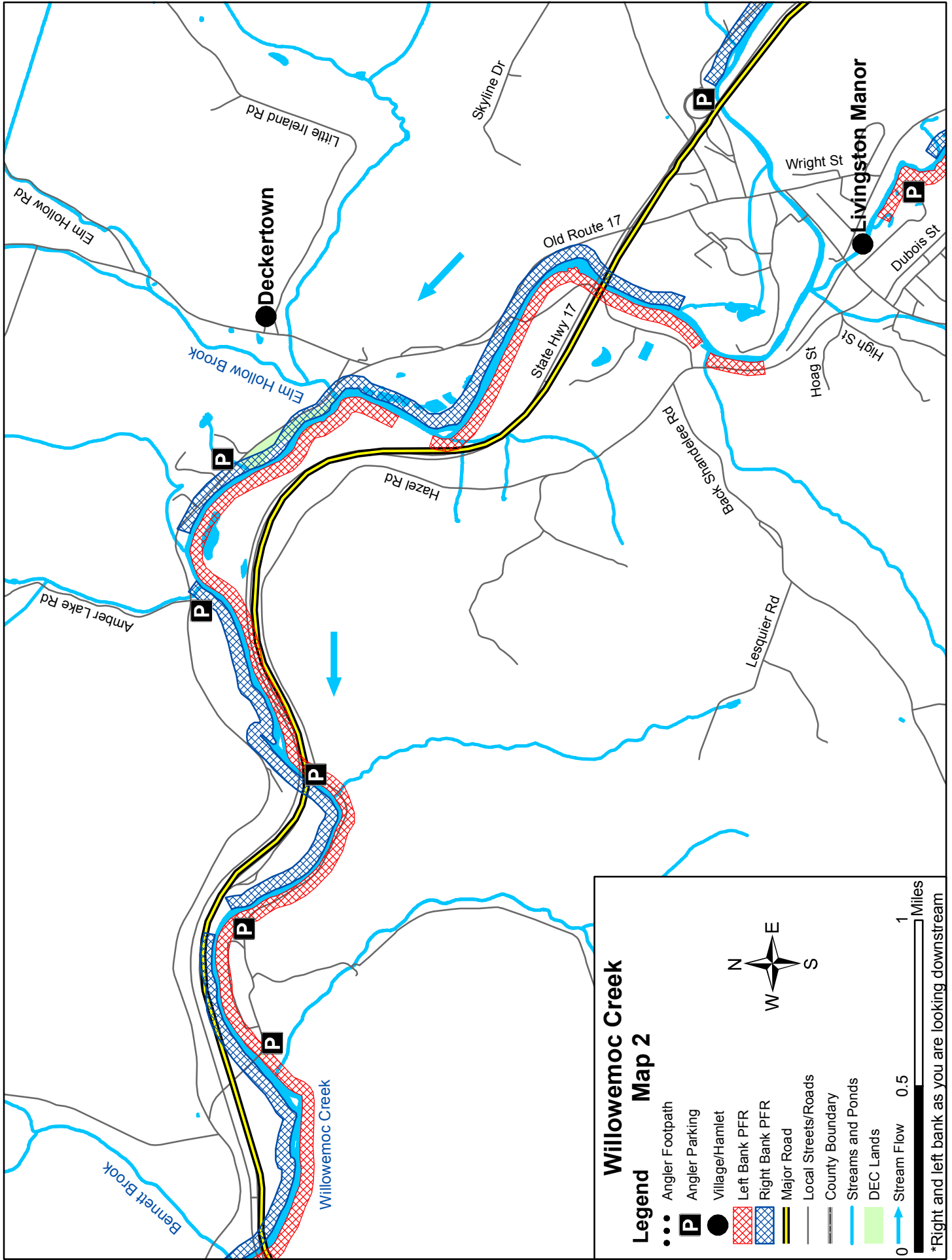
Willowemoc Creek Map 1

Legend

- Angler Footpath
- P** Angler Parking
- Village/Hamlet
- ▨ Left Bank PFR
- ▨ Right Bank PFR
- ▬ Major Road
- ▬ Local Streets/Roads
- ▬ County Boundary
- ▬ Streams and Ponds
- ▬ DEC Lands
- ▬ Stream Flow

0 0.5 1 Miles

*Right and left bank as you are looking downstream



Willowemoc Creek

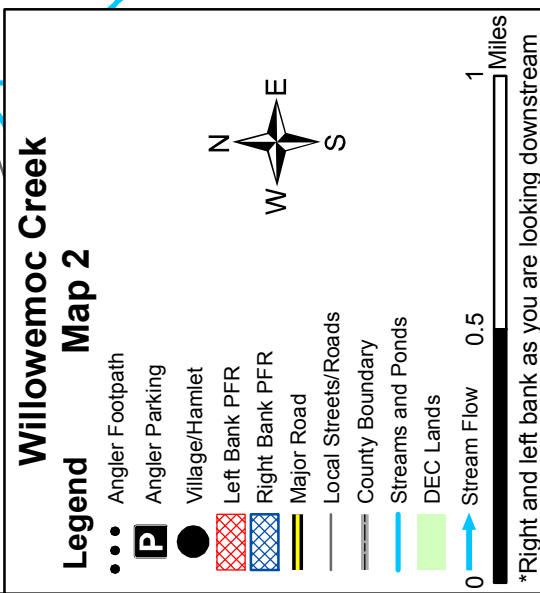
Map 2

Legend

- Angler Footpath
- P** Angler Parking
- Village/Hamlet
- ▨ Left Bank PFR
- ▨ Right Bank PFR
- ▬ Major Road
- ▬ Local Streets/Roads
- ▬ County Boundary
- ▬ Streams and Ponds
- ▬ DEC Lands
- ➔ Stream Flow

0 0.5 1 Miles

*Right and left bank as you are looking downstream



*Right and left bank as you are looking downstream